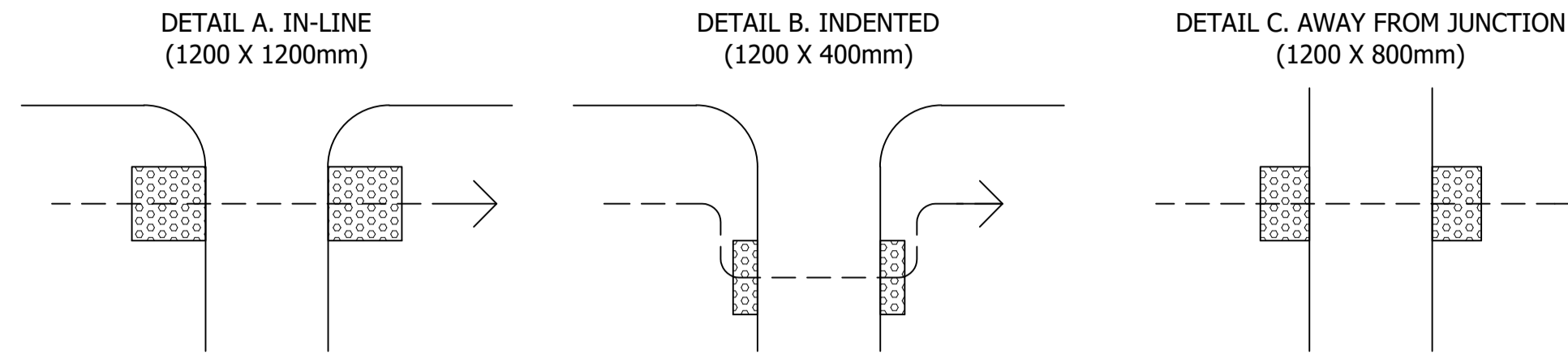
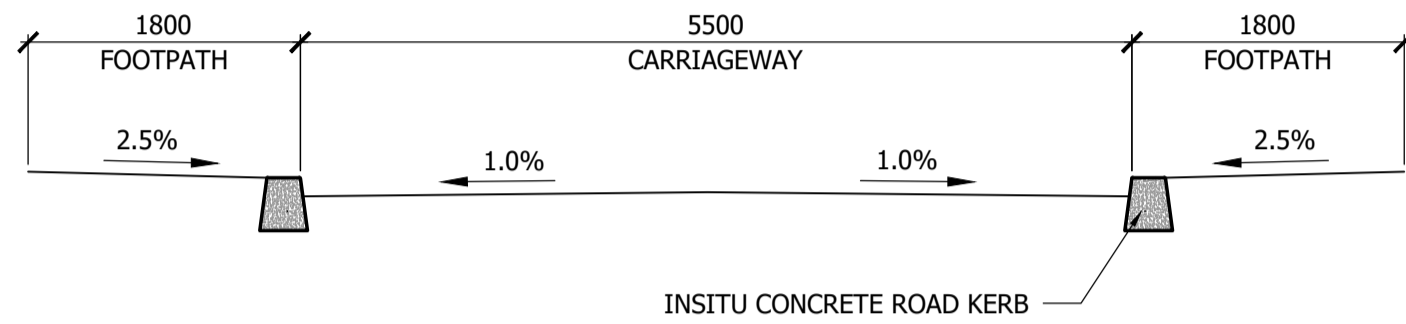


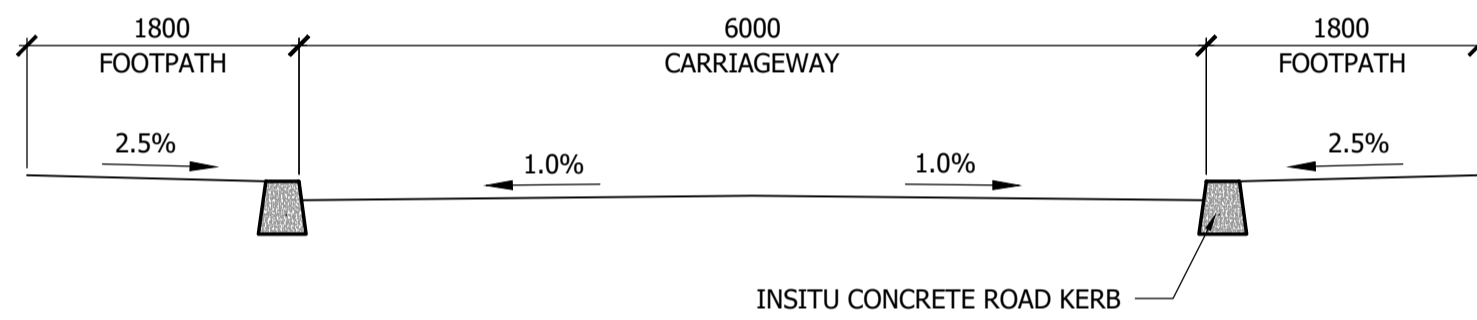
TYPICAL CROSS SECTION - SHARED SURFACE
SCALE: 1:100



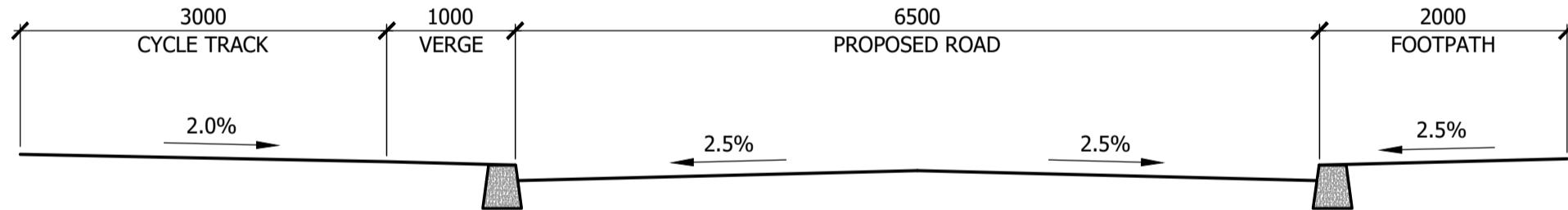
TACTILE PAVING DETAILS AT UNCONTROLLED PEDESTRIAN CROSSINGS
SCALE: NTS



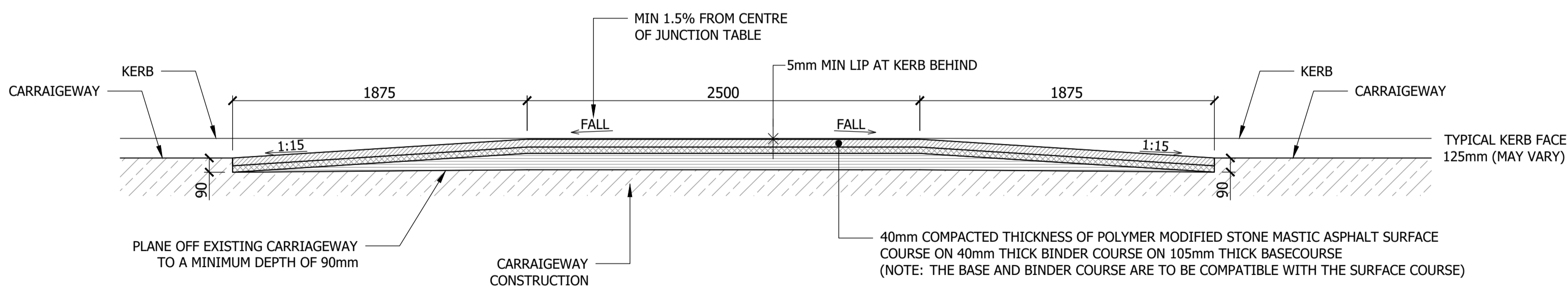
TYPICAL CROSS SECTION - 5.5m STREET
SCALE: 1:100



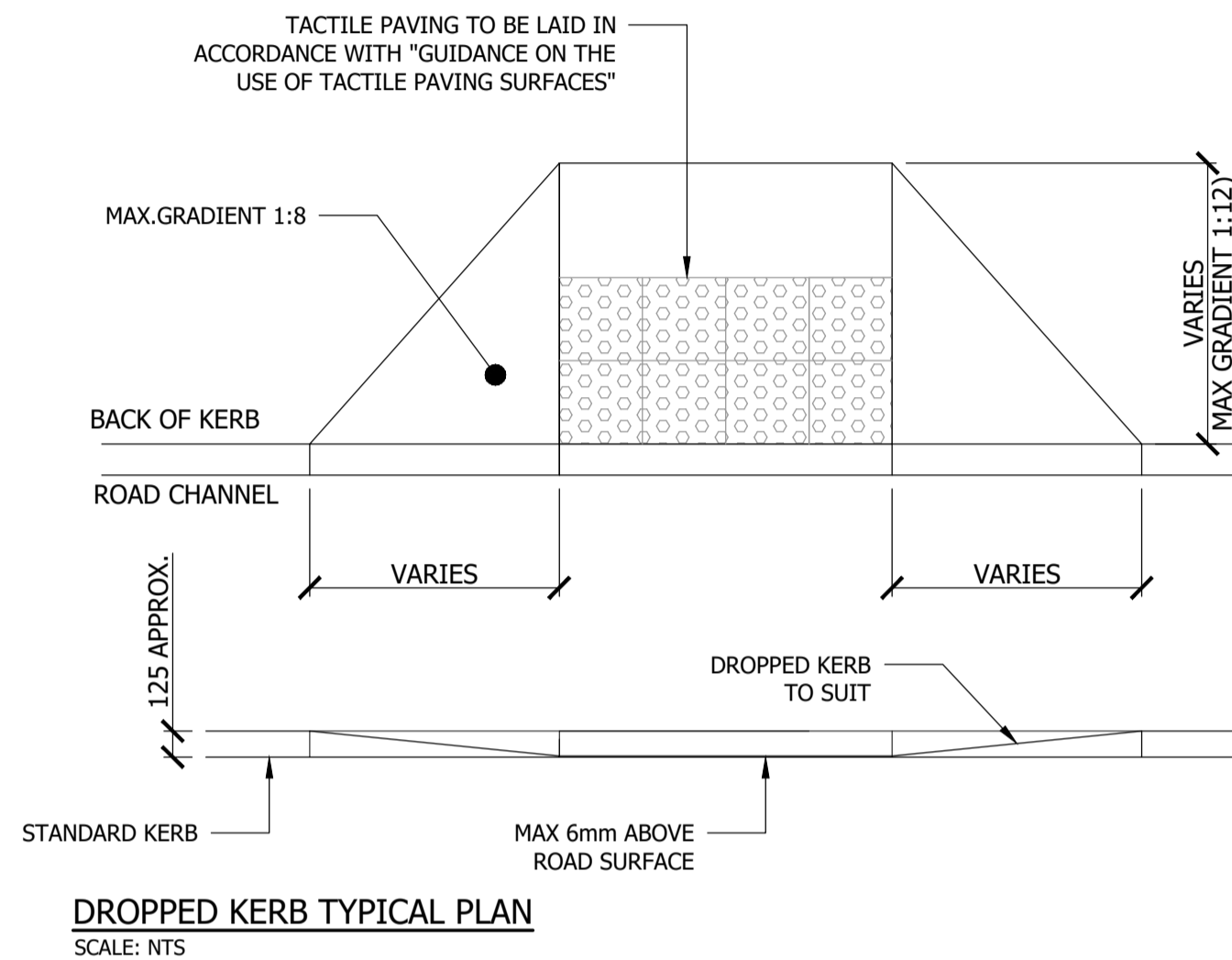
TYPICAL CROSS SECTION - 6.0m WIDE STREET
SCALE: 1:100



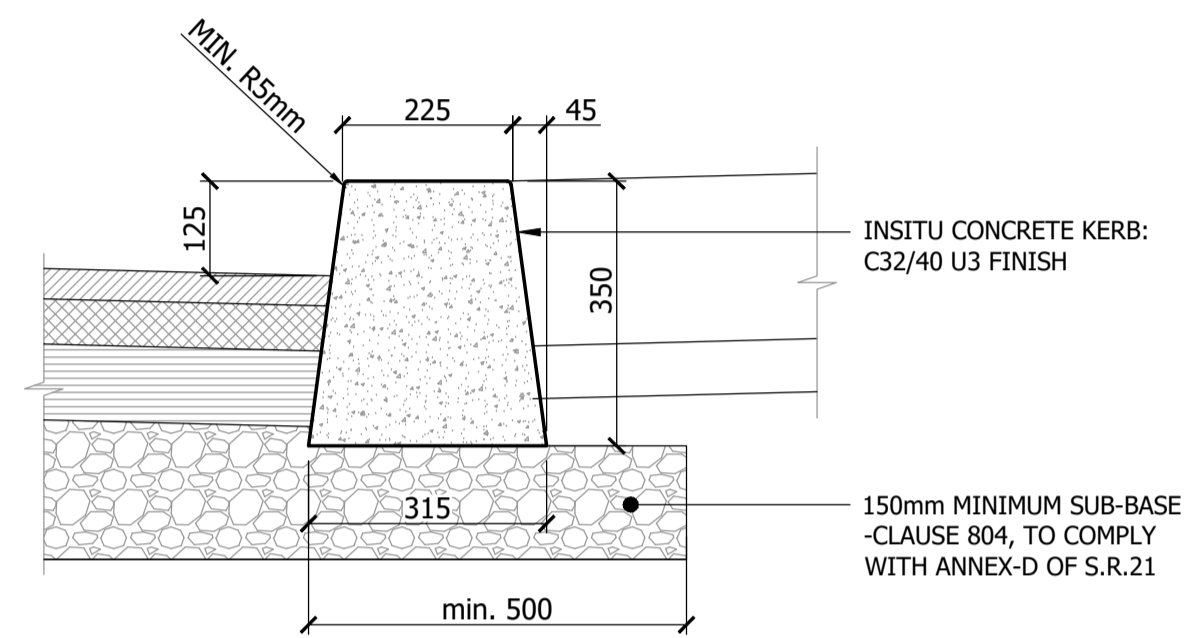
TYPICAL CROSS SECTION - LINK ROAD
SCALE: 1:100



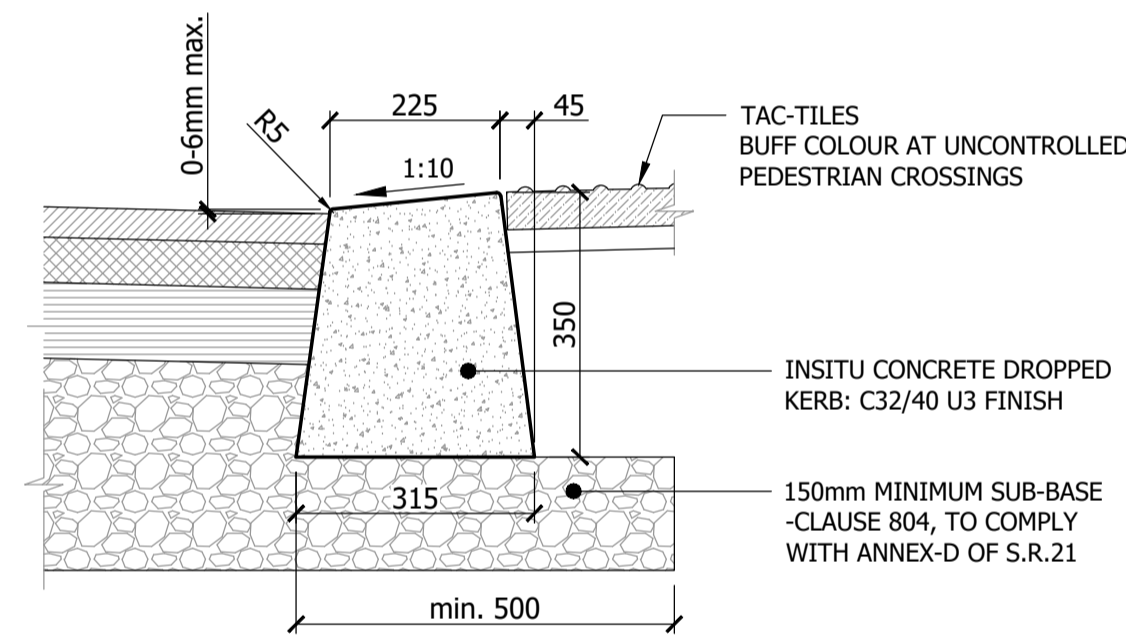
TYPICAL SECTION OF RAISED PEDESTRIAN CROSSING TABLE (BLACKTOP DETAIL)
SCALE: 1:25



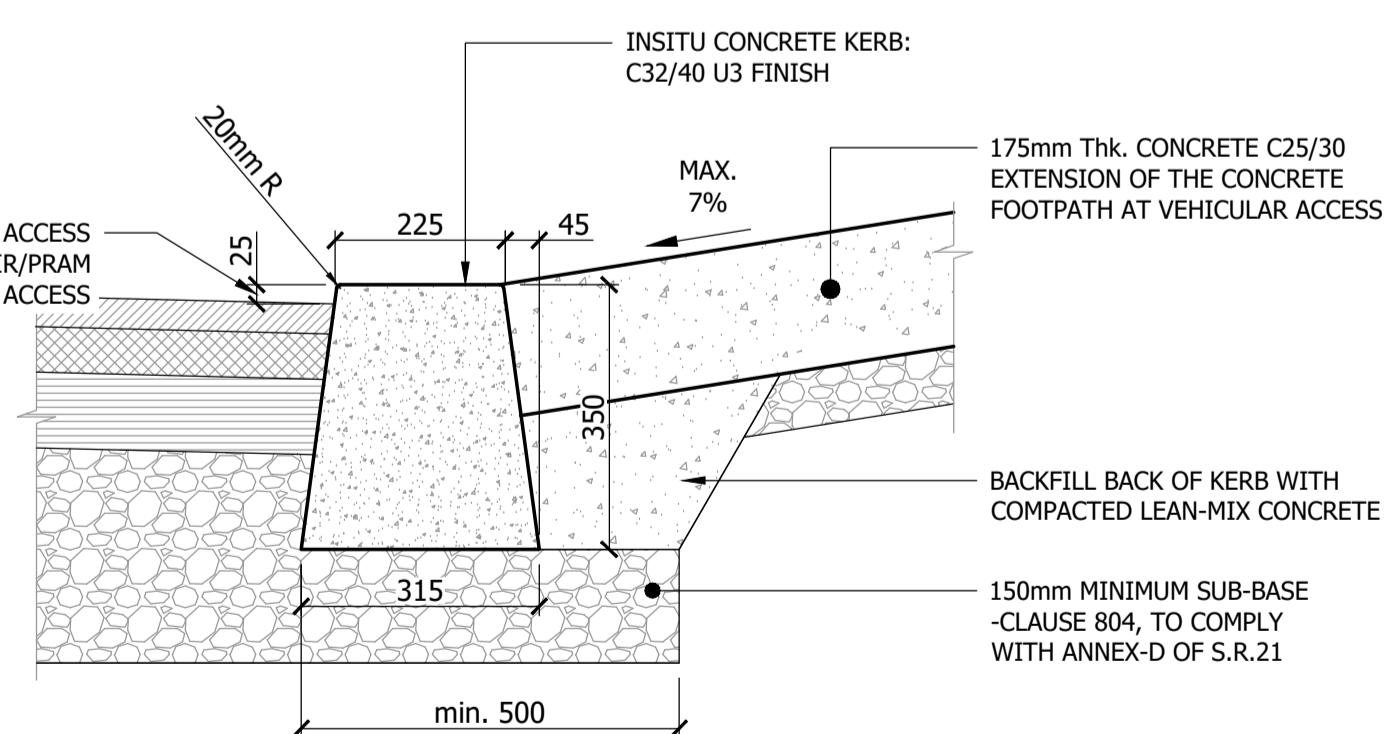
DROPPED KERB TYPICAL PLAN
SCALE: NTS



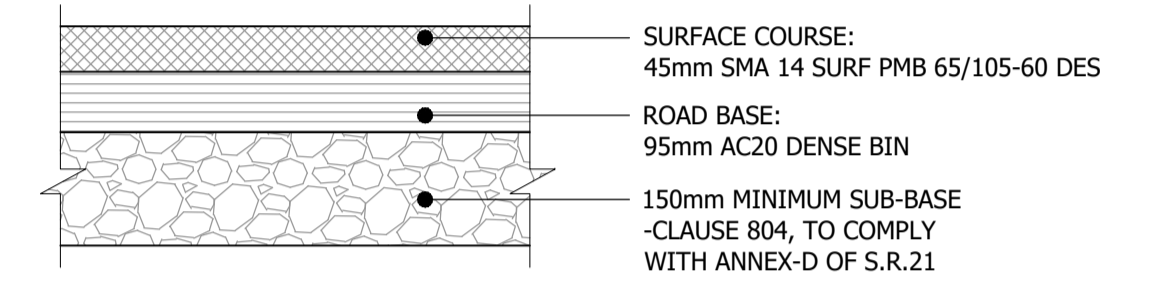
TYPICAL INSITU (EXTRUDED) CONCRETE ROAD KERB
SCALE 1:10



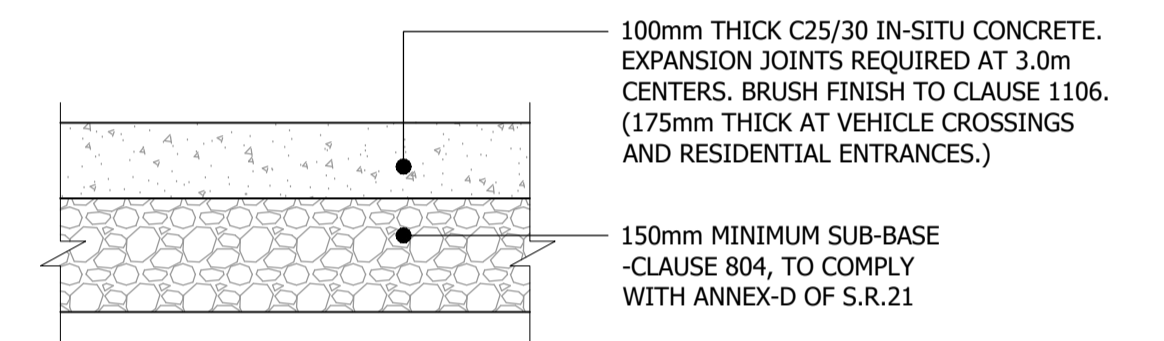
TYPICAL INSITU CONCRETE DROPPED KERB AT PEDESTRIAN CROSSING
SCALE 1:10



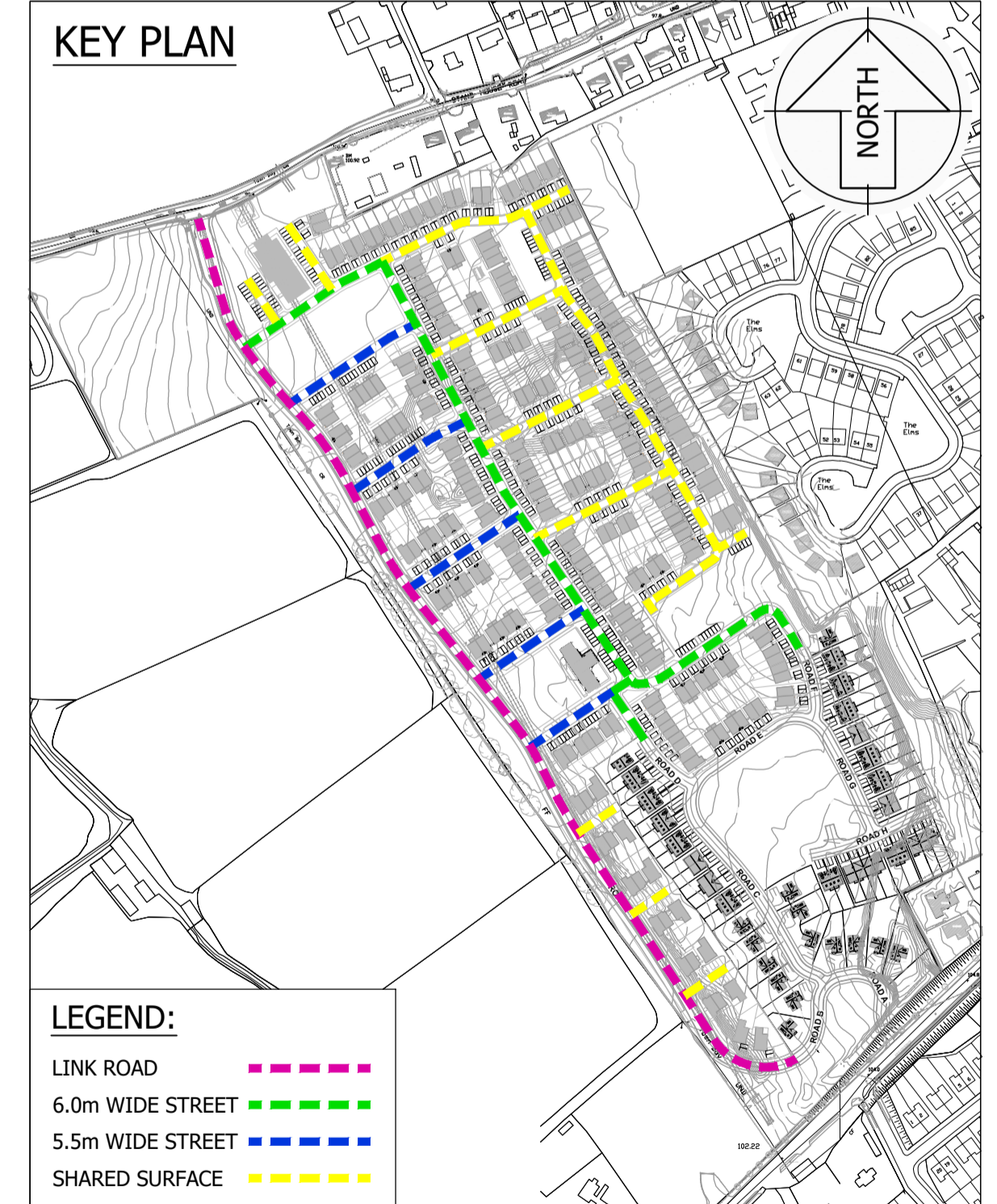
TYPICAL INSITU CONCRETE DROPPED KERB AT VEHICULAR ACCESS
SCALE 1:10



CARRIAGEWAY BUILD UP
SCALE 1:10



CONCRETE PAVEMENT (FOOTPATH) BUILD UP
SCALE 1:20



LEGEND:

PLANNING

Copyright
No part of this document may be reproduced or transmitted in any form or stored in any retrieval system of any nature without the written permission of Muir Associates Ltd. as copyright holder except as agreed for use on the project for which the document was originally issued.

NOTES:
1. ALL DIMENSIONS ARE IN MILLIMETRES UNLESS SHOWN OTHERWISE

REVISION	DATE	DESCRIPTION	REV BY	CHK BY
A	05.05.21	DRAFT ISSUE	SC	SS
B	14.05.21	ISSUED FOR PLANNING	SC	SS
C	01.02.22	REISSUED FOR PLANNING	SG	SOR

Consulting Engineers
Project Managers

MUIR ASSOCIATES

Marketing Network House,
Anryke Square,
Morehampton Road,
Dublin D04 K0Y1, Ireland
Telephone: +353-1-6762788
email: info@muir.ie www.muir.ie

PROJECT STRATEGIC HOUSING DEVELOPMENT AT BALLYMANY
CLIENT BRIARGATE DEVELOPMENTS NEWBRIDGE LIMITED
TITLE TYPICAL ROADS DETAILS

Director SOR	Proj. Eng. SS	Drawn by SC	DRG. No.	REV
Scale AS SHOWN @ A1	Checked SS	Date APRIL '21	D1920-MAL-00-XX-C-035	C